

MINIMUM STANDARDS FOR TYPICAL RESIDENTIAL GRADING CONTROL PLAN

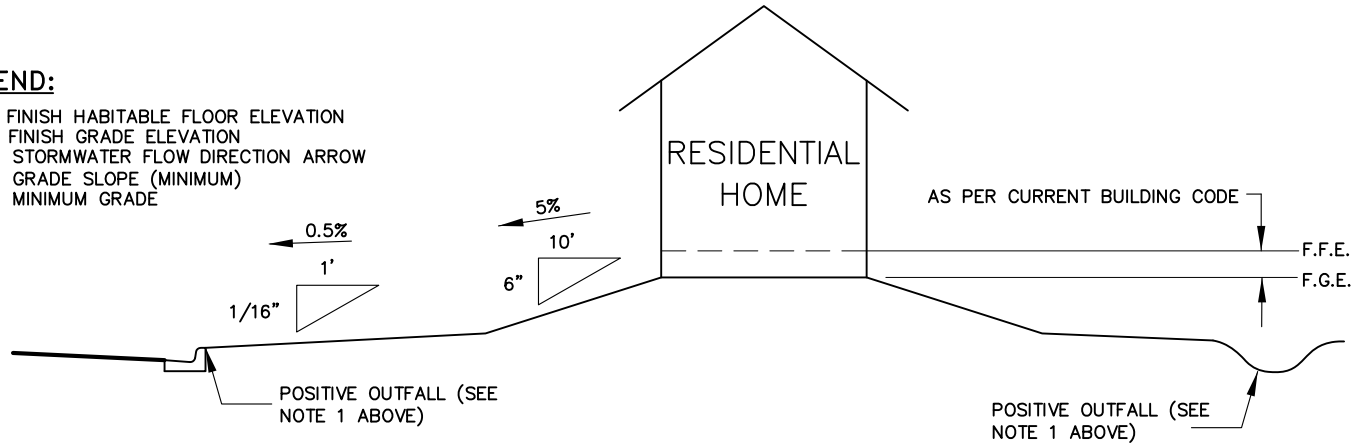
NOTES:

1. A POSITIVE DRAINAGE OUTFALL IS A CONVEYANCE SYSTEM (DRAINAGE EASEMENT, ROADWAY WITH A DRAINAGE SYSTEM ~ CURB & GUTTER, OR DITCH) WHICH CONTAINS, CONTROLS, AND TRANSMITS STORMWATER RUNOFF TO A CREEK, STREAM, RIVER, BAY, GULF, OCEAN, OR OTHER WATERS OF THE STATE, OR WATERS OF THE UNITED STATES, OR TO ANY FUNCTIONING ESCAMBIA COUNTY OR STATE DRAINAGE SYSTEM.
2. FINISH FLOOR ELEVATION SHALL BE AS SPECIFIED BY BUILDING CODE.
3. THESE ARE MINIMAL REQUIREMENTS AND DO NOT RELIEVE THE BUILDER FROM PROVIDING ADDITIONAL GRADING TO DIRECT STORMWATER TO A POSITIVE OUTFALL DRAINAGE SYSTEM AND ELIMINATE NEGATIVE IMPACTS TO ADJACENT LOTS AND PROPERTIES.
4. DISTURBED LOT AREAS SHALL BE COMPLETELY STABILIZED WITH SOD. IF THE HOME IS CONSTRUCTED, STABILIZE THE FIRST 10' WITH SOD AND SOD AND/OR SEED AND MULCH THE REMAINDER OF THE LOT.
5. THE HOMEBUILDER SHALL COMPLY WITH STATE PERMITTING REQUIREMENTS FOR LARGE AND SMALL CONSTRUCTION SITES, SPECIFICALLY THE NPDES PERMITS WHICH REQUIRES A DETAILED STORMWATER POLLUTION PREVENTION PLAN (SWPPP) BEING AVAILABLE ONSITE FOR REVIEW DURING ALL PHASES OF CONSTRUCTION.
6. LOT CLEARING ACTIVITIES SHALL NOT PROCEED WITHOUT BUILDING PERMITS FOR THOSE LOTS EXCLUDING CLEARING REQUIRED FOR CONSTRUCTION OF CONVEYANCE SWALES OR DRAINAGE FEATURES DESIGNATED AS THE DEVELOPER'S RESPONSIBILITY.
7. ALL NEW RUNOFF, DOWNSPOUTS, AND GUTTERS SHALL BE ROUTED TO CARRY ALL STORMWATER TO THE ROADS OR SWALES THAT LEAD TO THE RETENTION POND OR APPROVED DRAINAGE SYSTEM.
8. PROVIDE EROSION CONTROL MEASURES TO ENSURE ALL SEDIMENTS SHALL BE RETAINED ON EACH INDIVIDUAL LOT.
9. WETLANDS SHALL BE PROTECTED WITH FABRIC SILT FENCING AND BURIED HAYBALE SYSTEMS (DOUBLE ROWS AS NECESSARY).

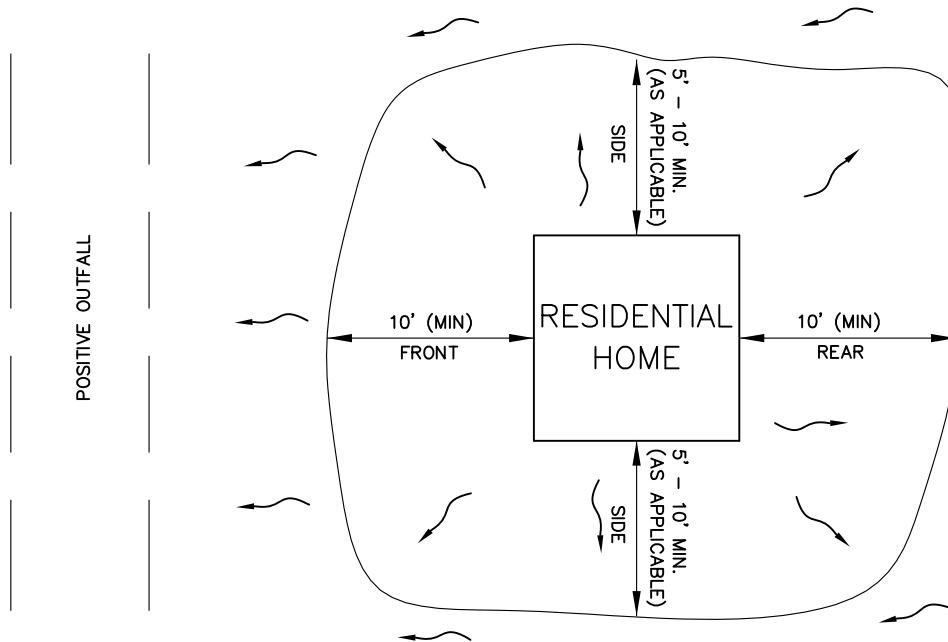


LEGEND:

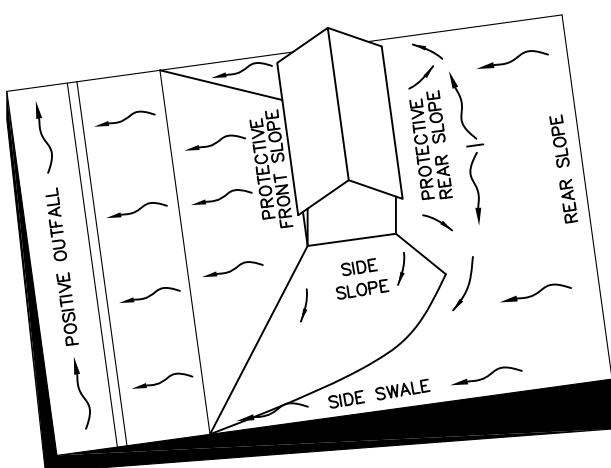
- F.F.E. - FINISH HABITABLE FLOOR ELEVATION
- F.G.E. - FINISH GRADE ELEVATION
- - STORMWATER FLOW DIRECTION ARROW
- △ - GRADE SLOPE (MINIMUM)
- - MINIMUM GRADE



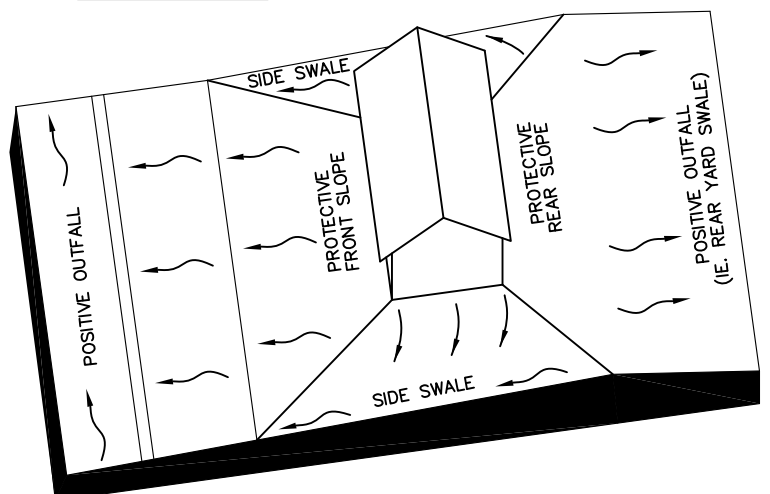
ELEVATION VIEW



PLAN VIEW



LOT GRADING ~ TYPE "A"
ALL DRAINAGE TO STREET



LOT GRADING ~ TYPE "B"
DRAINAGE TO STREET & TO REAR LOT LINE